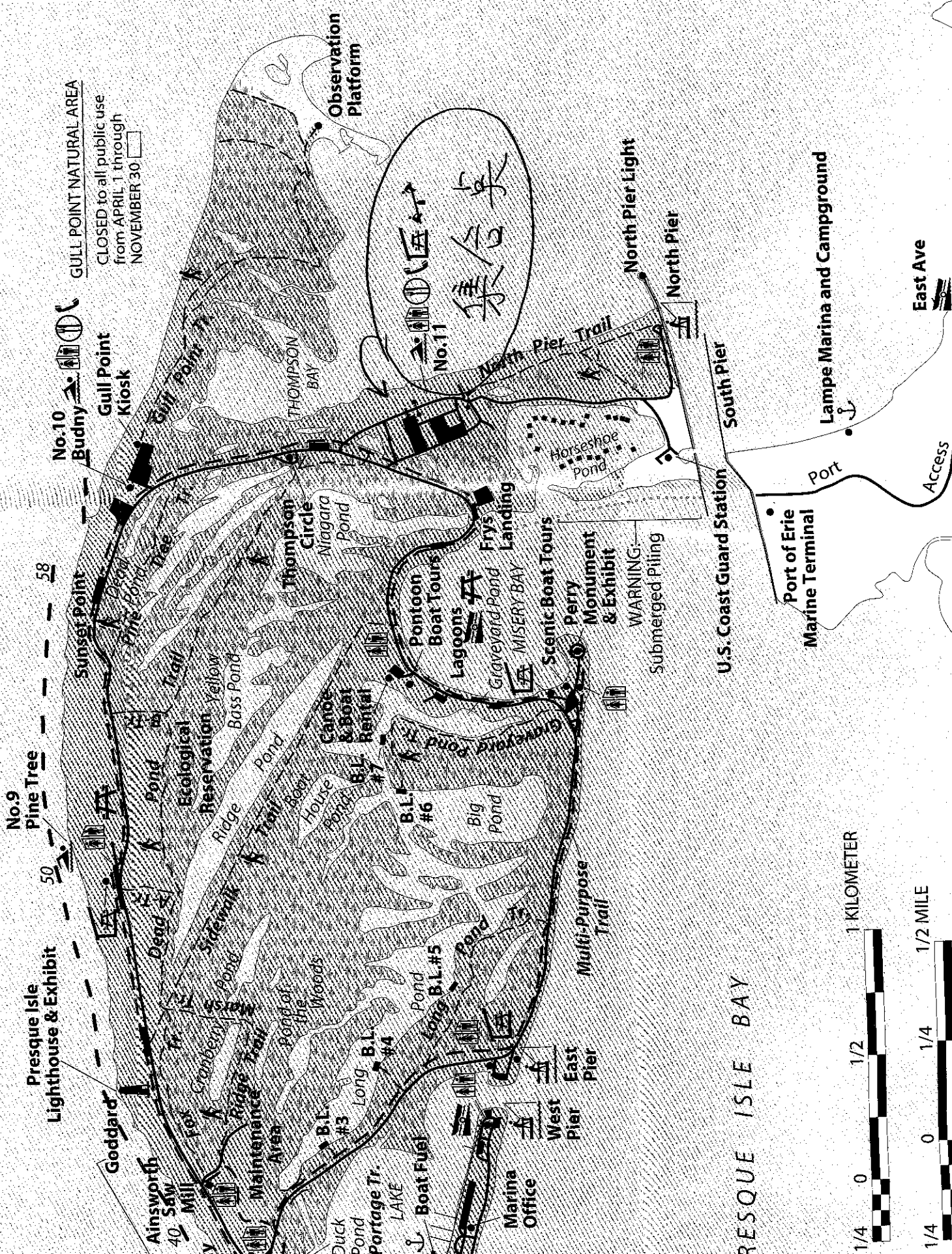


pavilion  
 areas, w  
 Bay and  
 Center a  
 need an  
 a disabi  
 Parks:  
 888-PA  
 888-53  
 711 (PA)

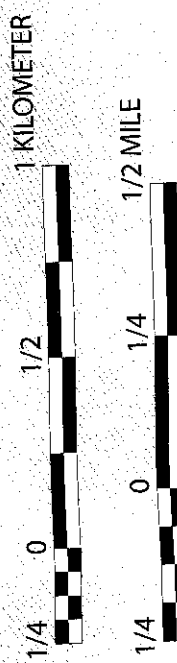
**GULL POINT NATURAL AREA**  
 CLOSED to all public use  
 from APRIL 1 through  
 NOVEMBER 30

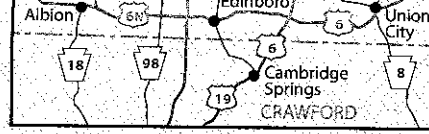
Contact  
 For dire  
 at the p  
 Nearest  
 Hamot  
 201 Sta  
 Eric, P  
 814-87

**Gens**  
 Outdoo  
 physic  
 purpos  
 are per  
 coals i  
 contain  
 during  
 • All p  
 to a a  
 permi  
 • Infla  
 adult  
 • Swi  
 times  
 • Div  
 entry  
 • Wir  
 unpre  
 • Dec  
 wher  
 • Alc  
 • Do  
 dista  
 gulls



PRESQUE ISLE BAY





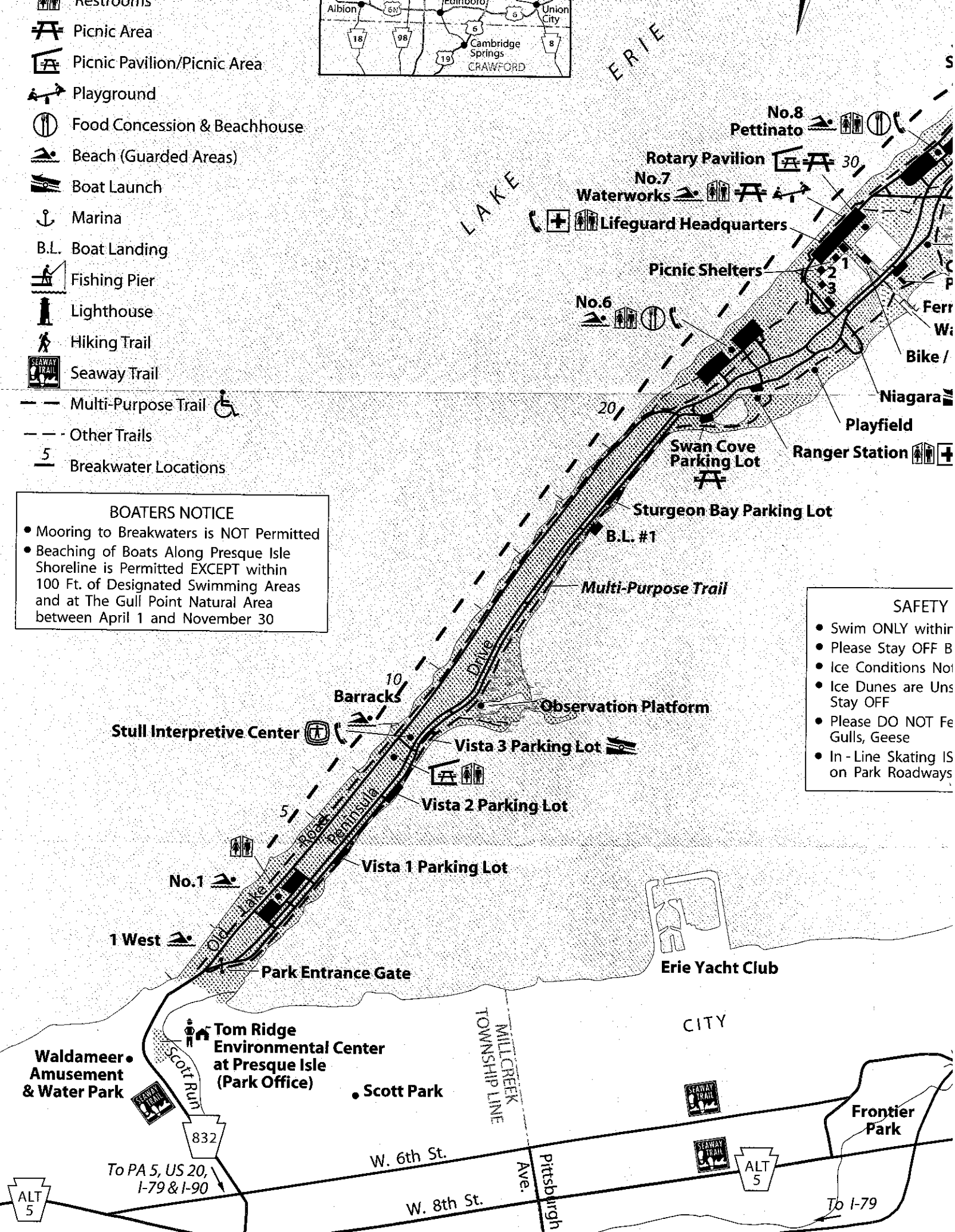
- Restrooms
- Picnic Area
- Picnic Pavilion/Picnic Area
- Playground
- Food Concession & Beachhouse
- Beach (Guarded Areas)
- Boat Launch
- Marina
- B.L. Boat Landing
- Fishing Pier
- Lighthouse
- Hiking Trail
- Seaway Trail
- Multi-Purpose Trail
- Other Trails
- Breakwater Locations

**BOATERS NOTICE**

- Mooring to Breakwaters is NOT Permitted
- Beaching of Boats Along Presque Isle Shoreline is Permitted EXCEPT within 100 Ft. of Designated Swimming Areas and at The Gull Point Natural Area between April 1 and November 30

**SAFETY**

- Swim ONLY within
- Please Stay OFF B
- Ice Conditions No
- Ice Dunes are Uns
- Stay OFF
- Please DO NOT Fe
- Gulls, Geese
- In-Line Skating IS
- on Park Roadways



**Waldameer Amusement & Water Park**

**Tom Ridge Environmental Center at Presque Isle (Park Office)**

**Scott Park**

**Erie Yacht Club**

**Frontier Park**

To PA 5, US 20, I-79 & I-90

W. 6th St.

W. 8th St.

To I-79

MILLCREEK TOWNSHIP LINE

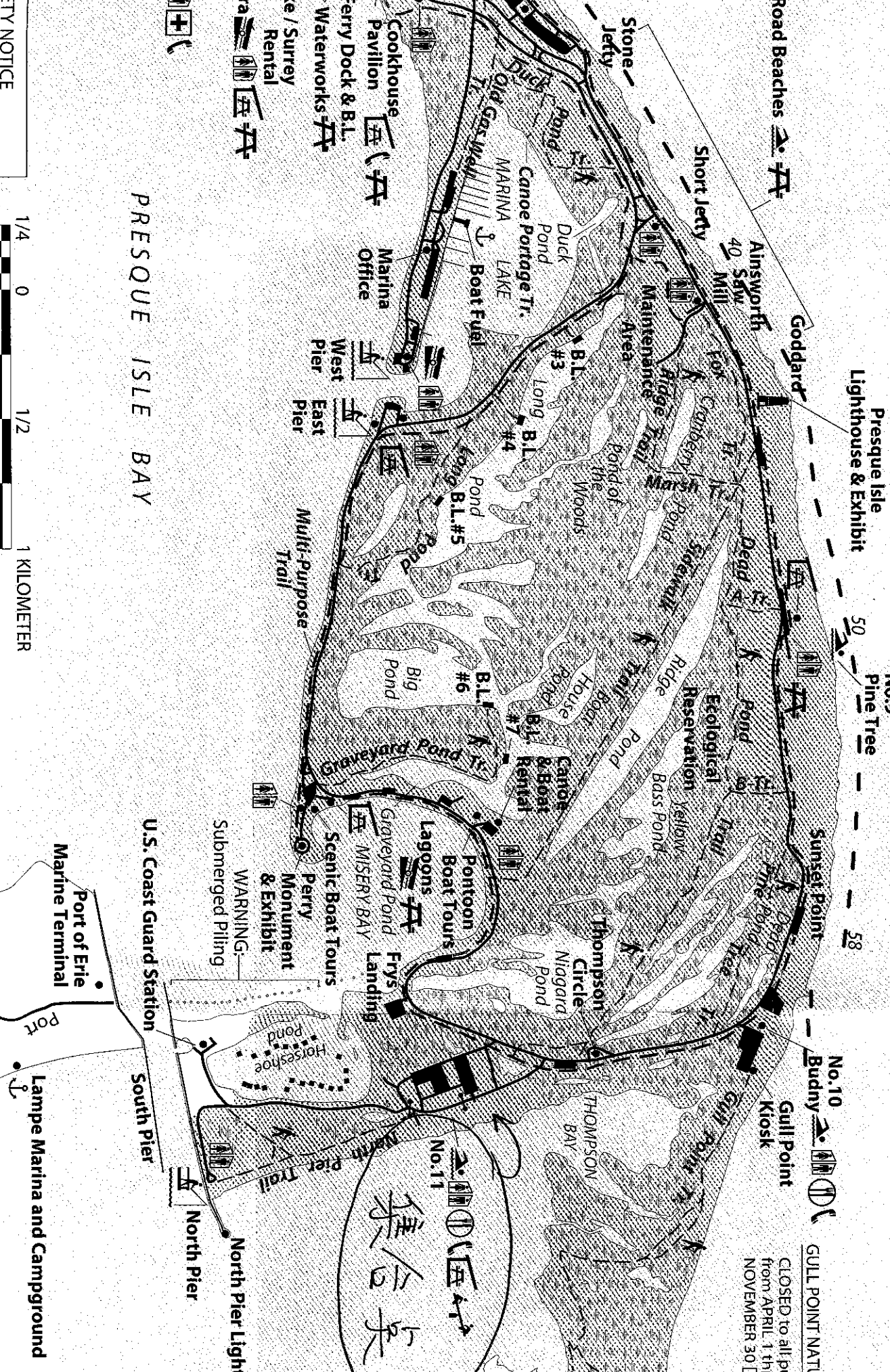
Pittsburgh Ave.



training during World War II may be seen along this trail. (0.7 mile)

largest facility with four launching lanes and

# STATE PARK



GULL POINT NATU

CLOSED to all pu  
from APRIL 1 thru  
NOVEMBER 30

集合点

SAFETY NOTICE



PRESQUE ISLE BAY